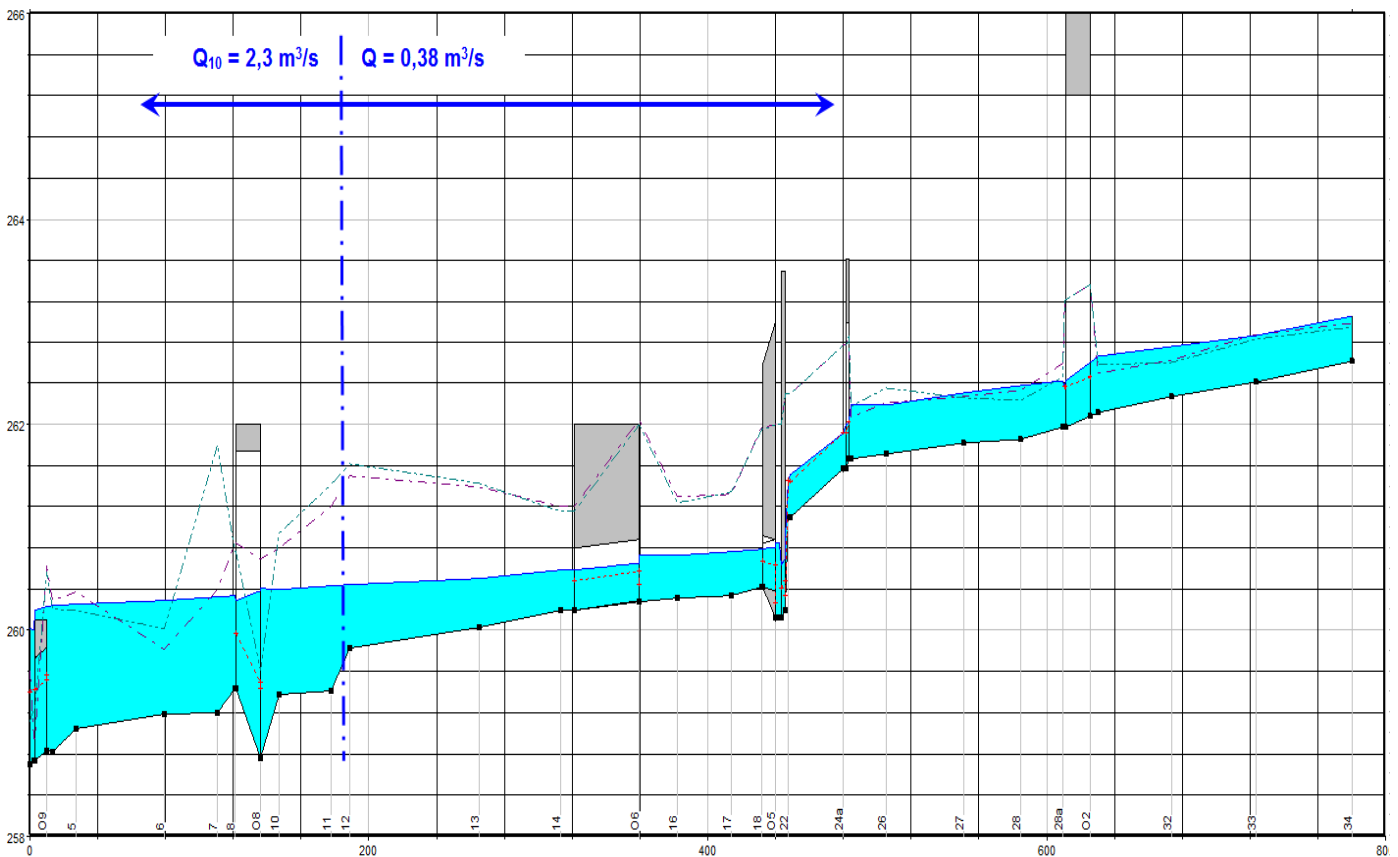




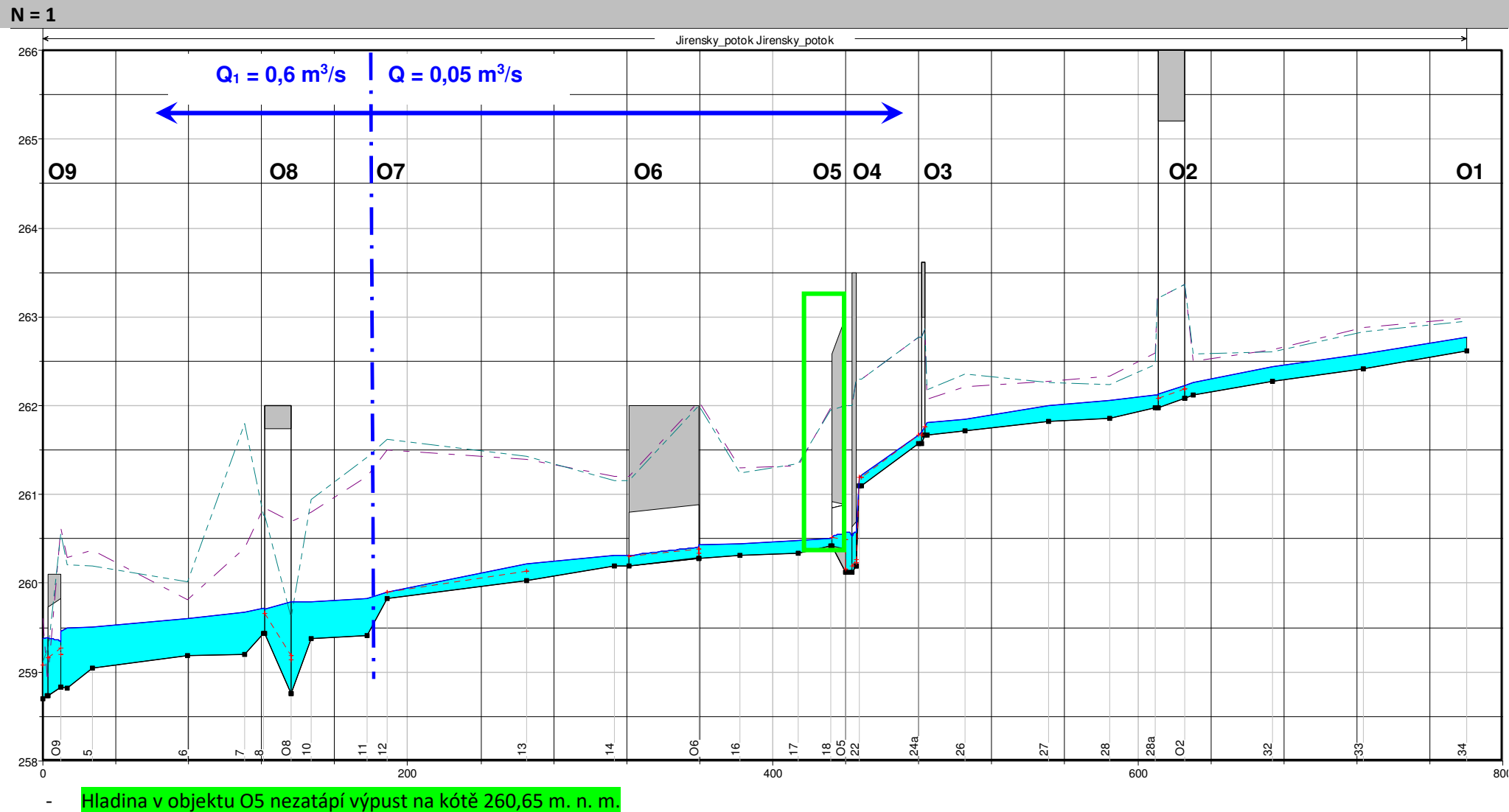
POSOUZENÍ POVODÍ A KAPACITY JIRENSKÉHO POTOKA V KATASTRÁLNÍM ÚZEMÍ HORNÍ POČERNICE

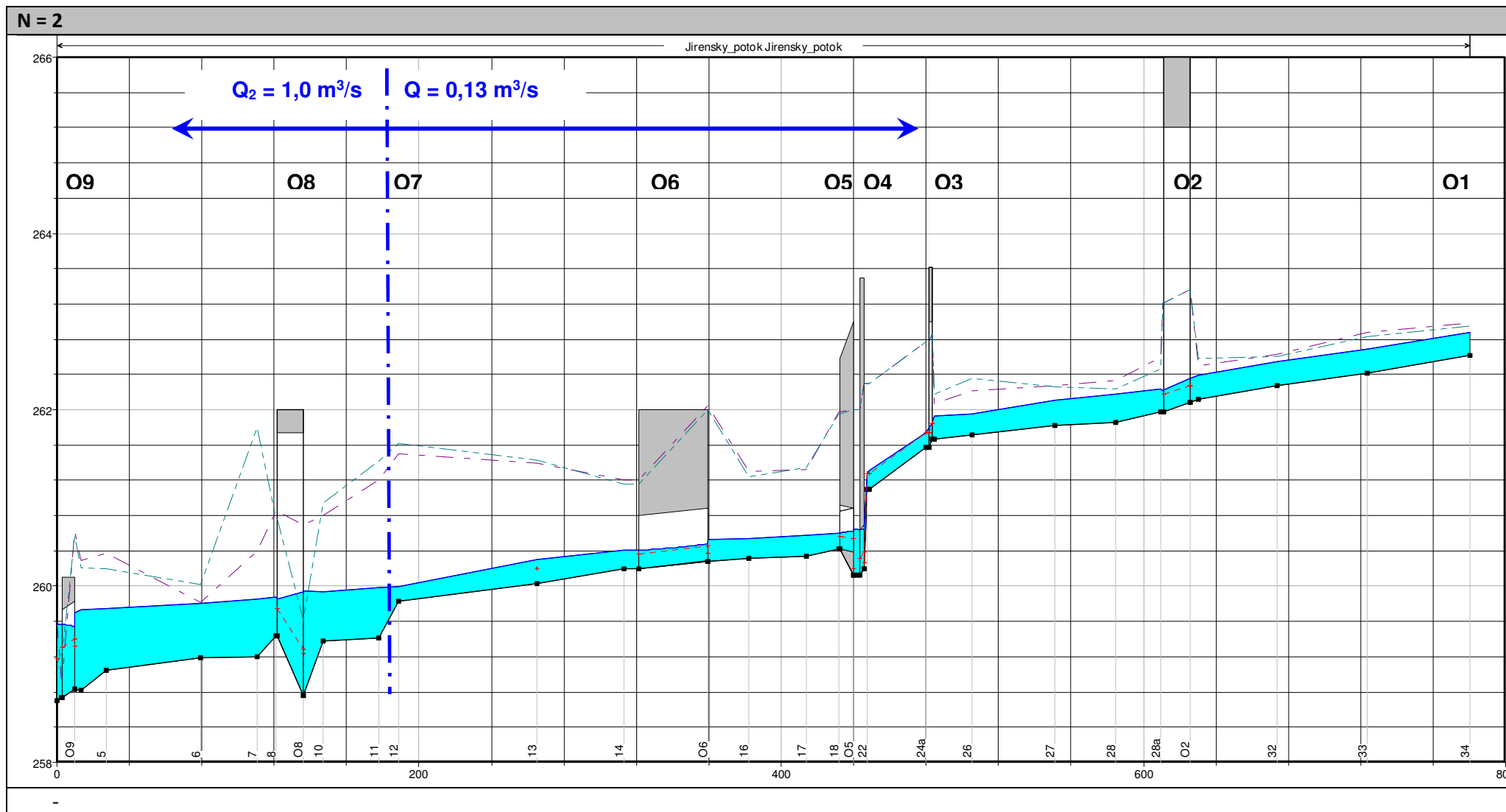


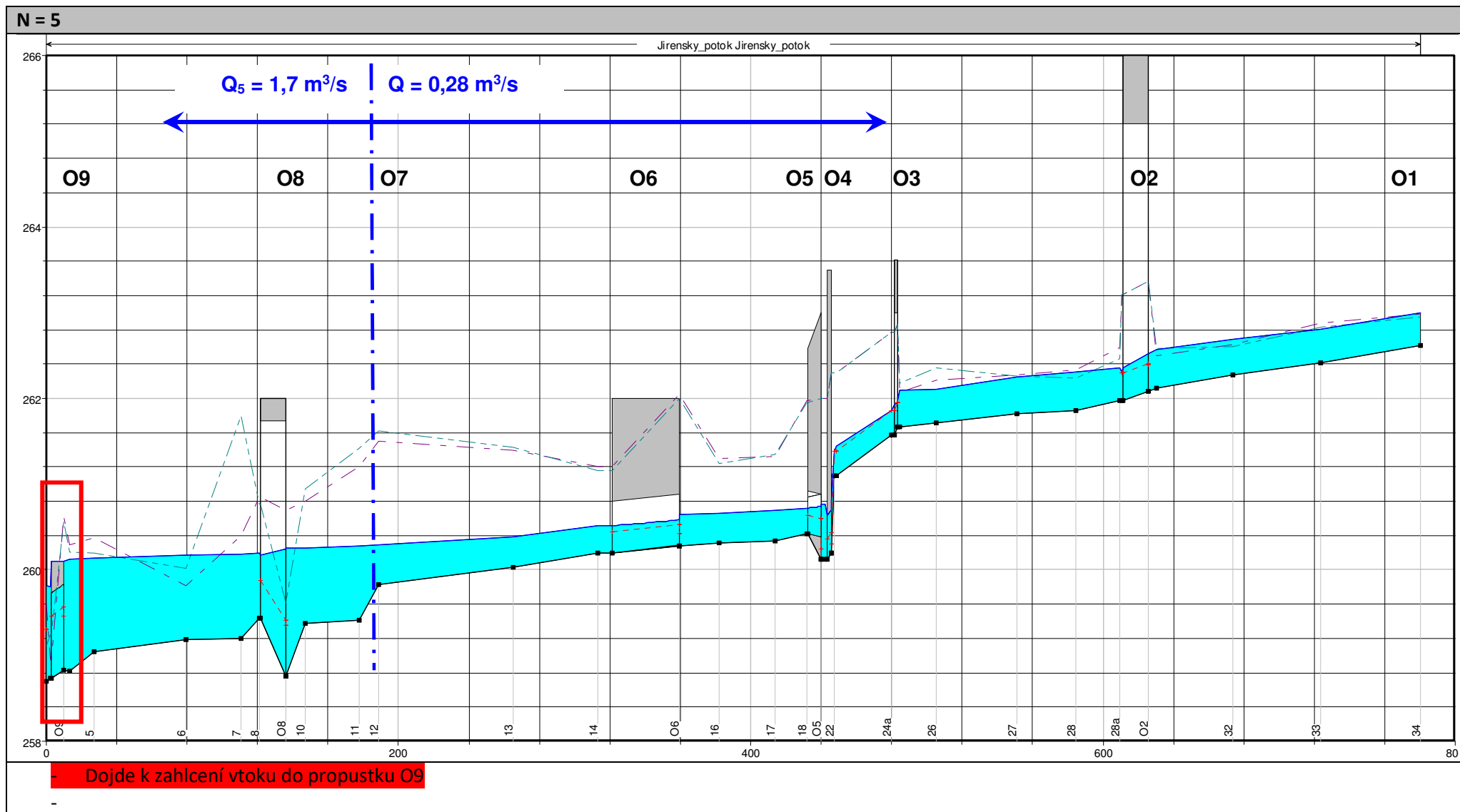
Příloha P.5

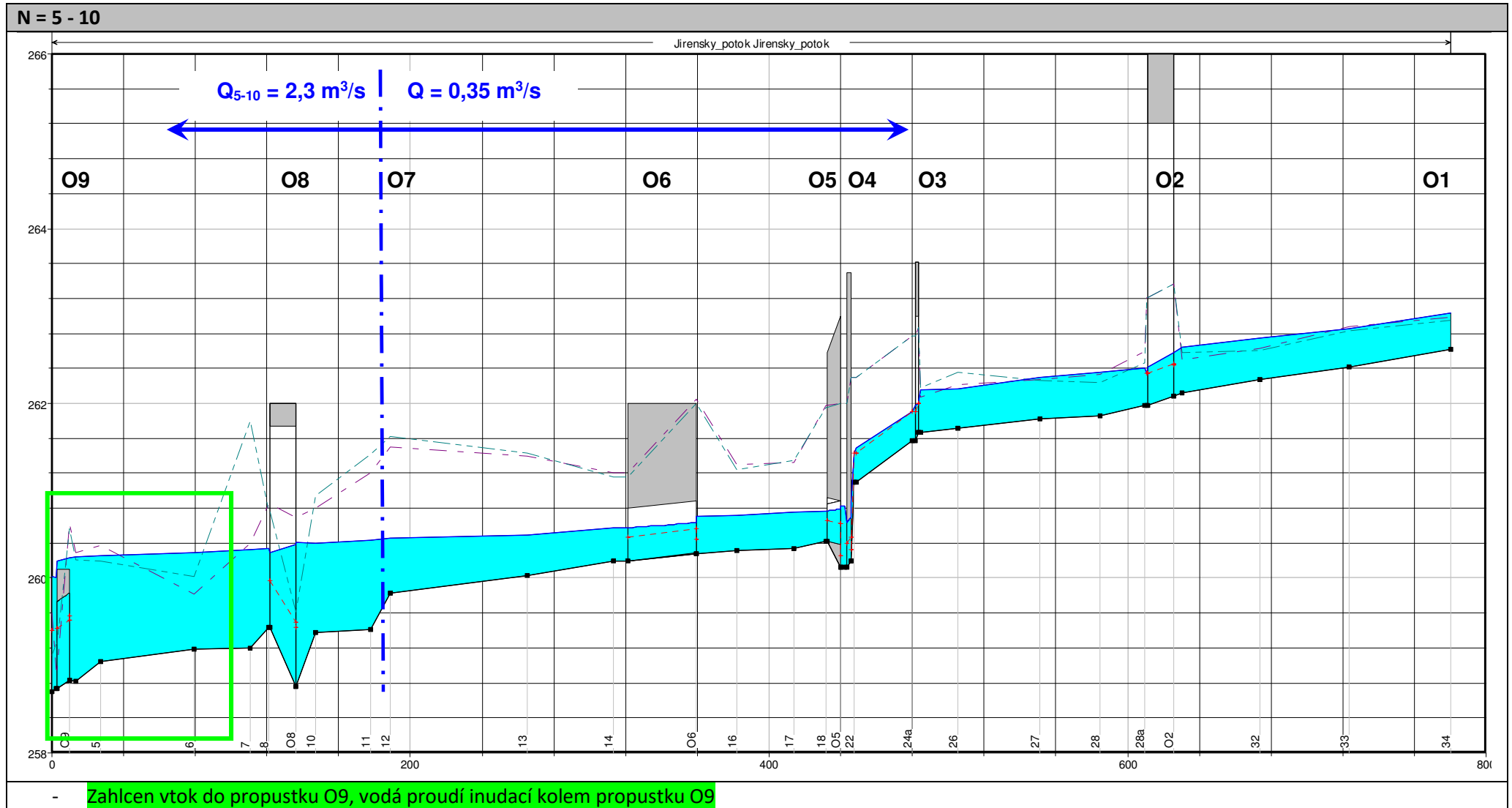
HYDROTECHNICKÉ POSOUZENÍ KORYTA A OBJEKTŮ

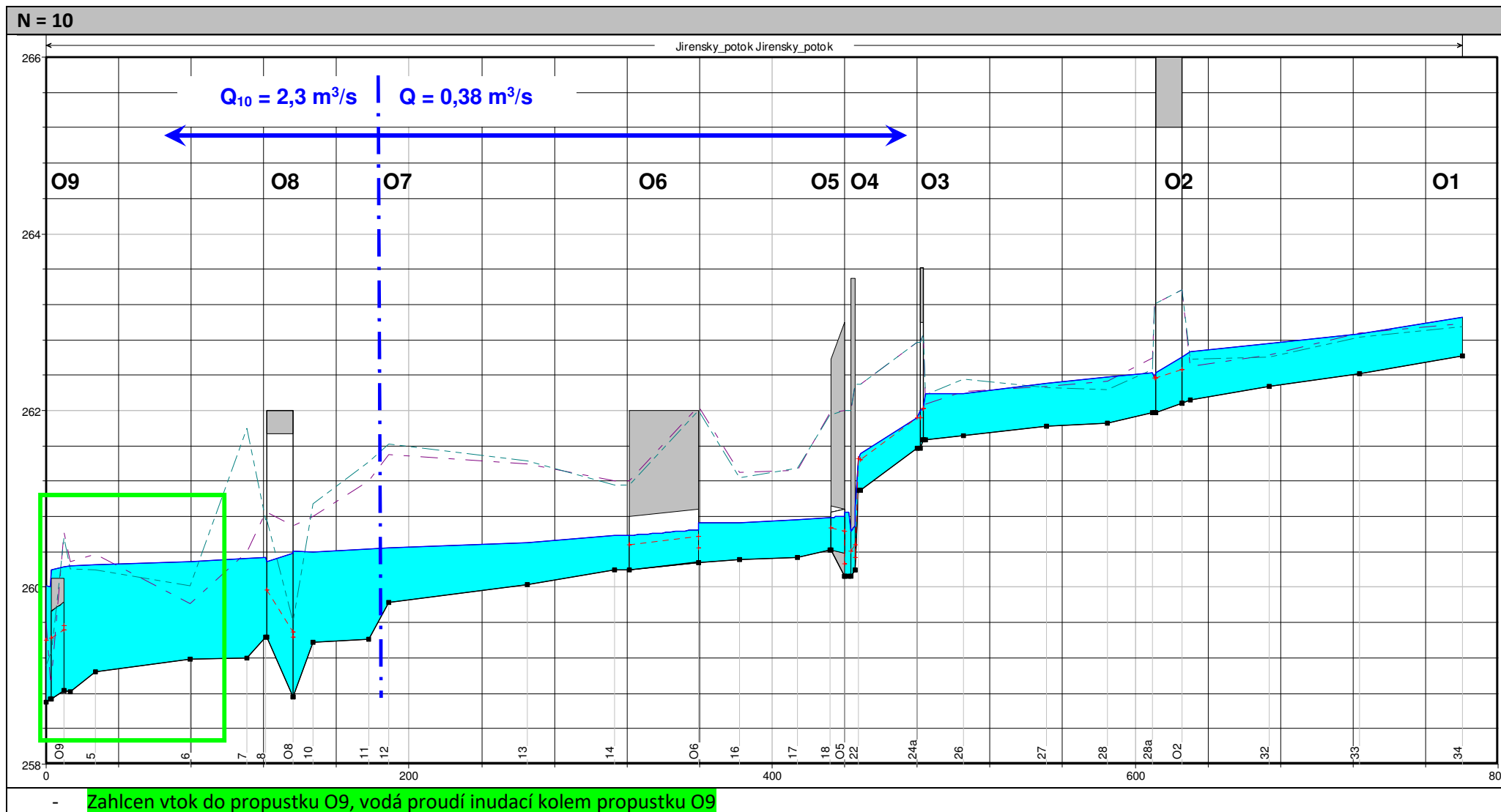
V Praze, prosinec 2016

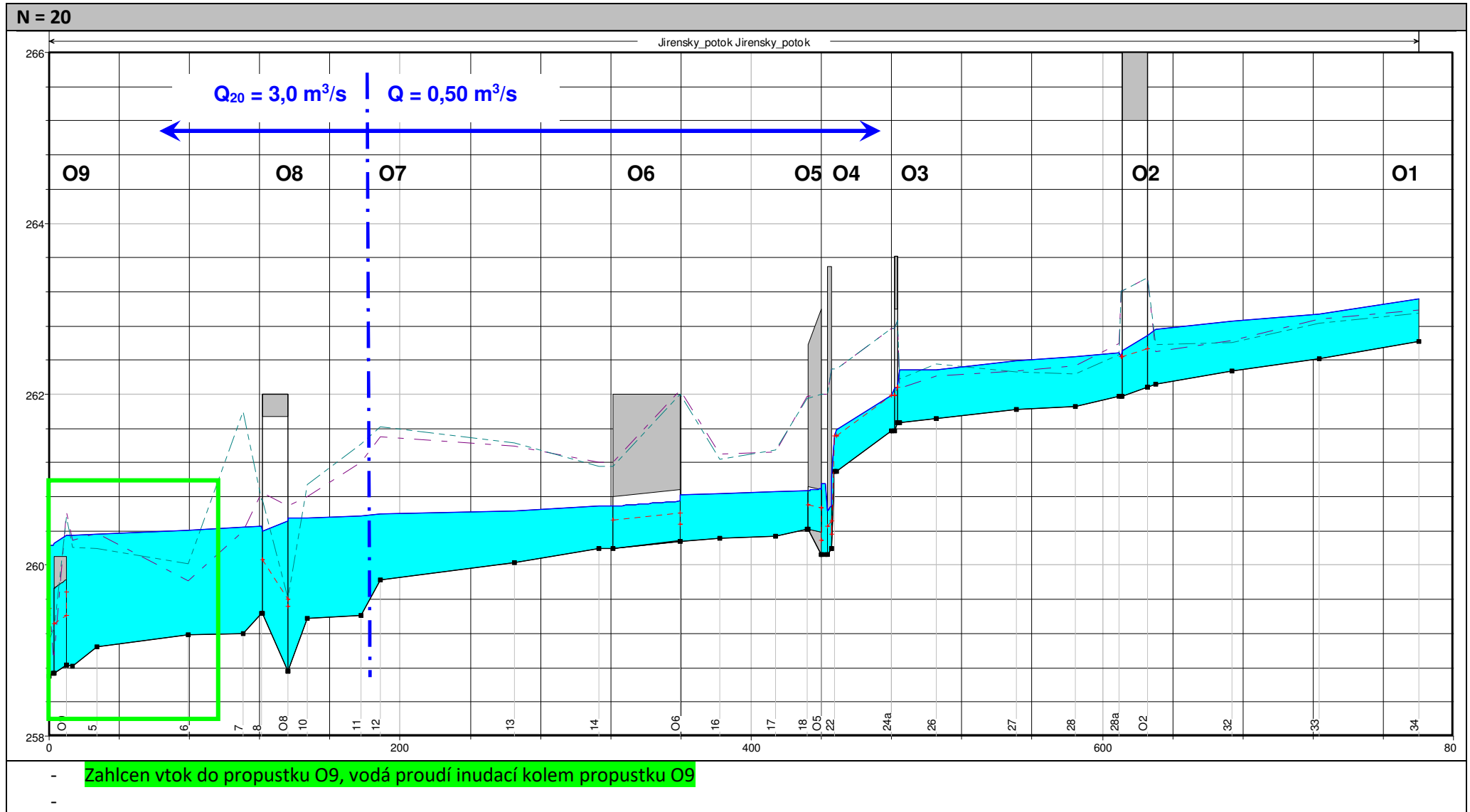


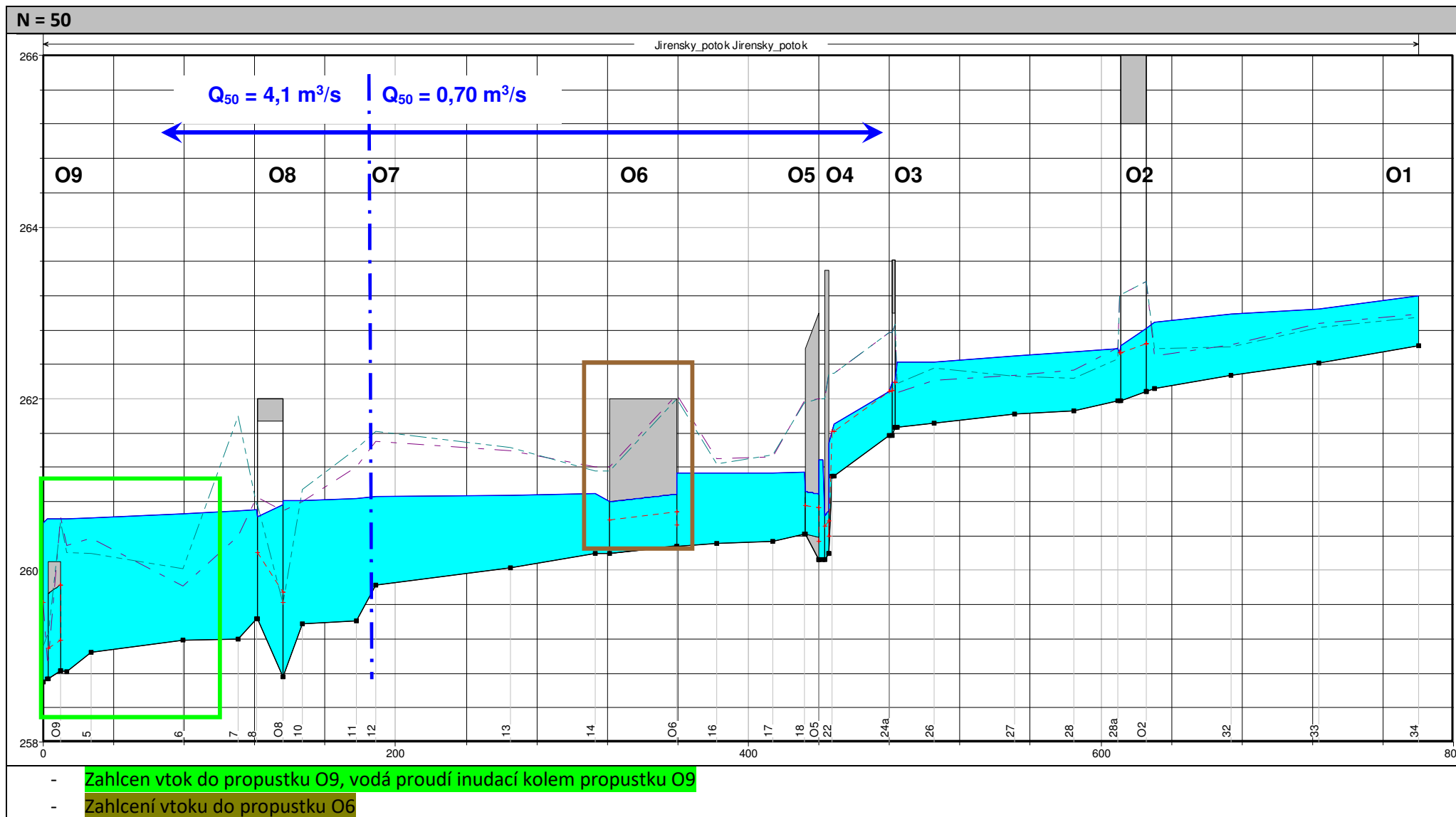


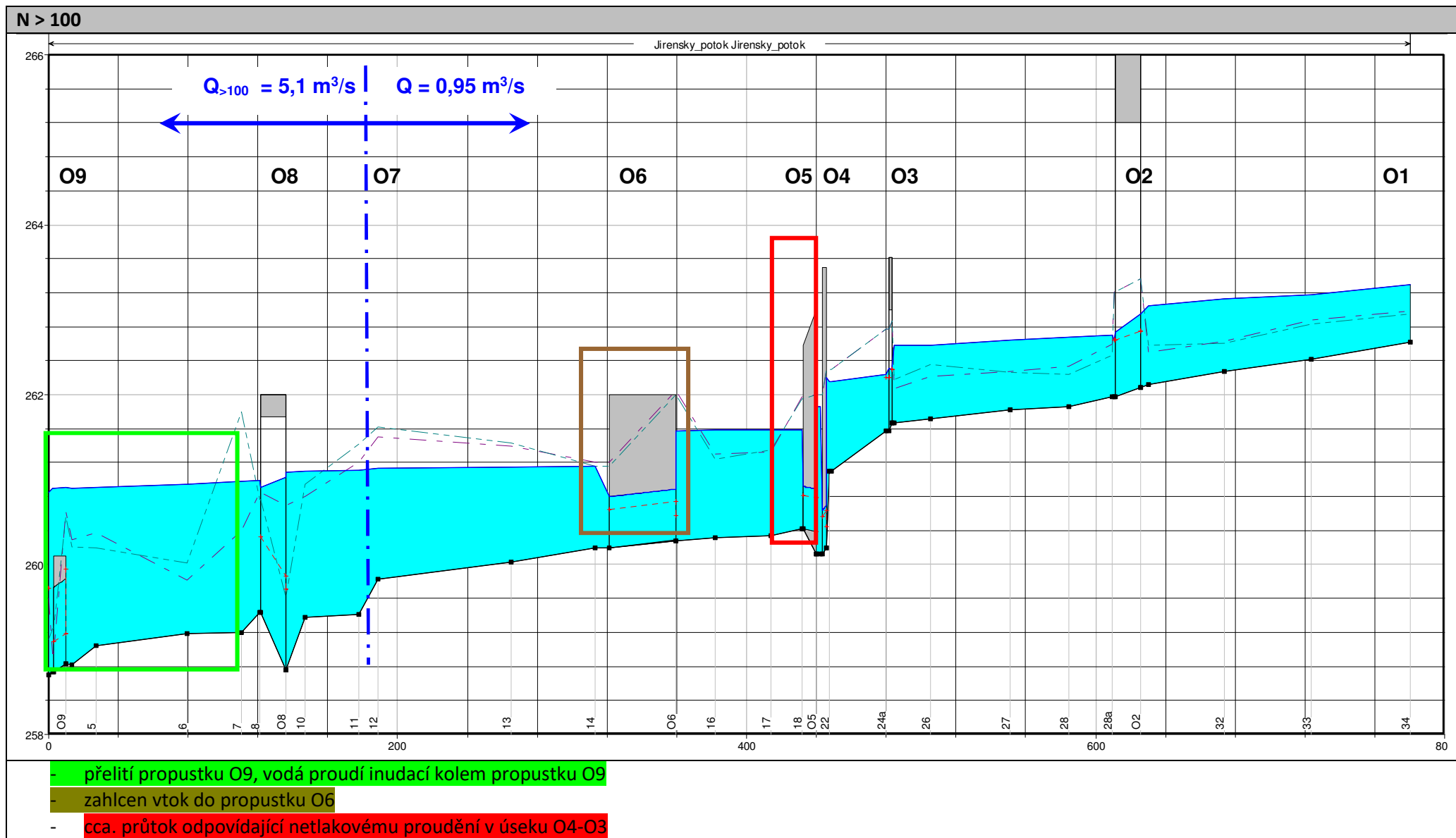


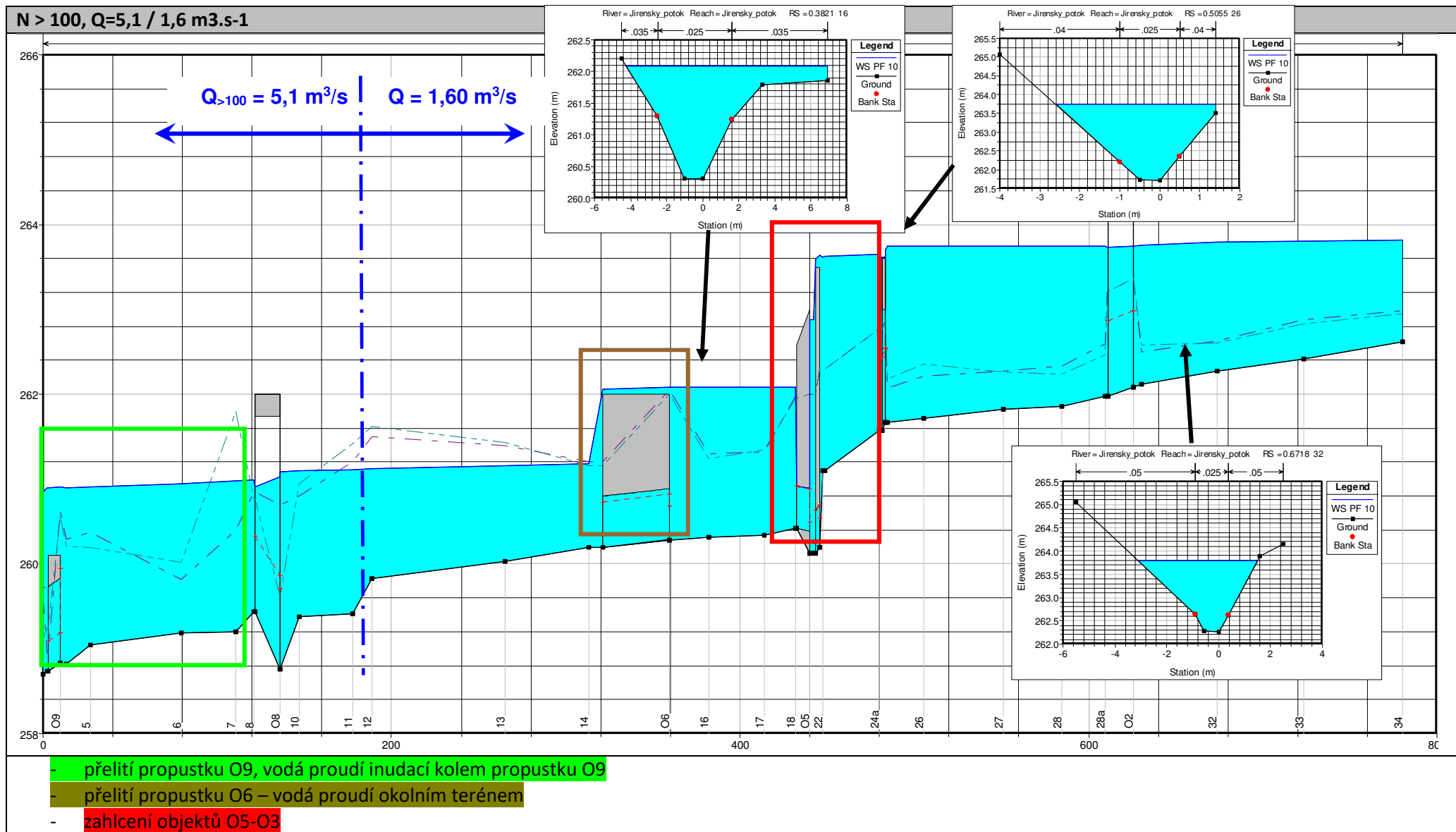










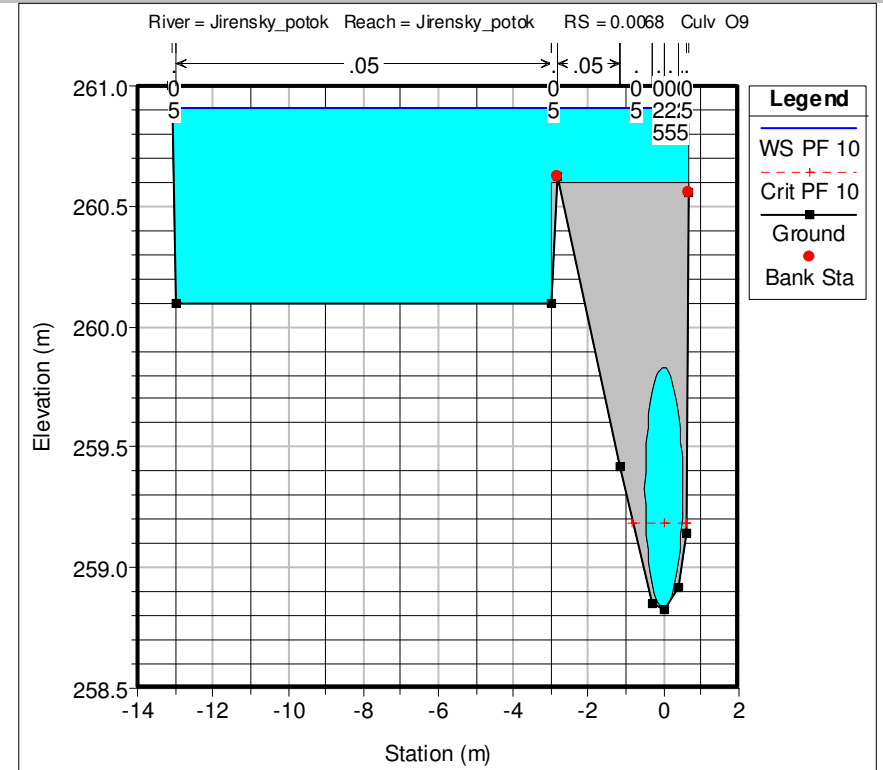
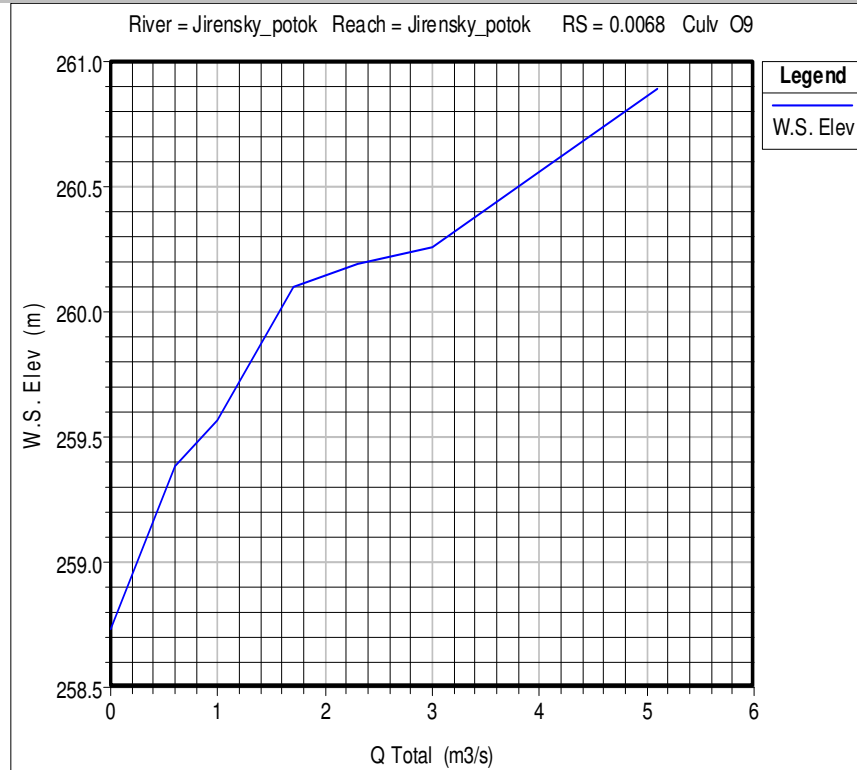




Objekt

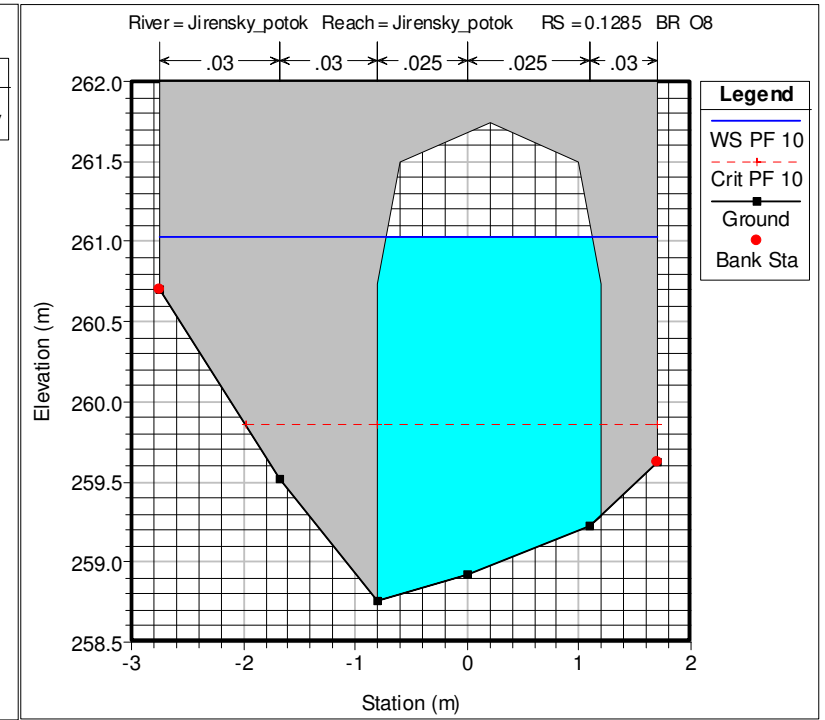
Konzumpční křivky jednotlivých objektů

O9



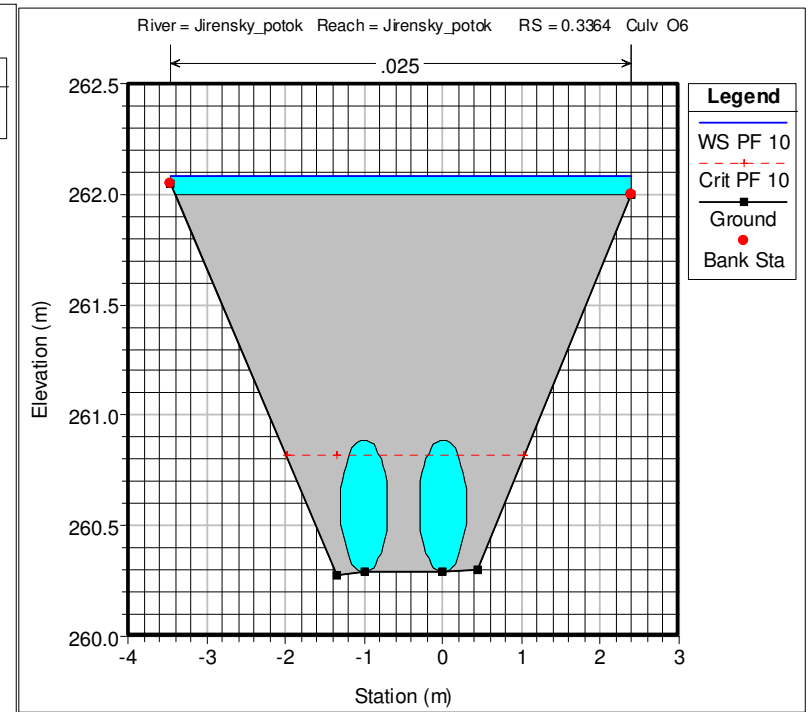
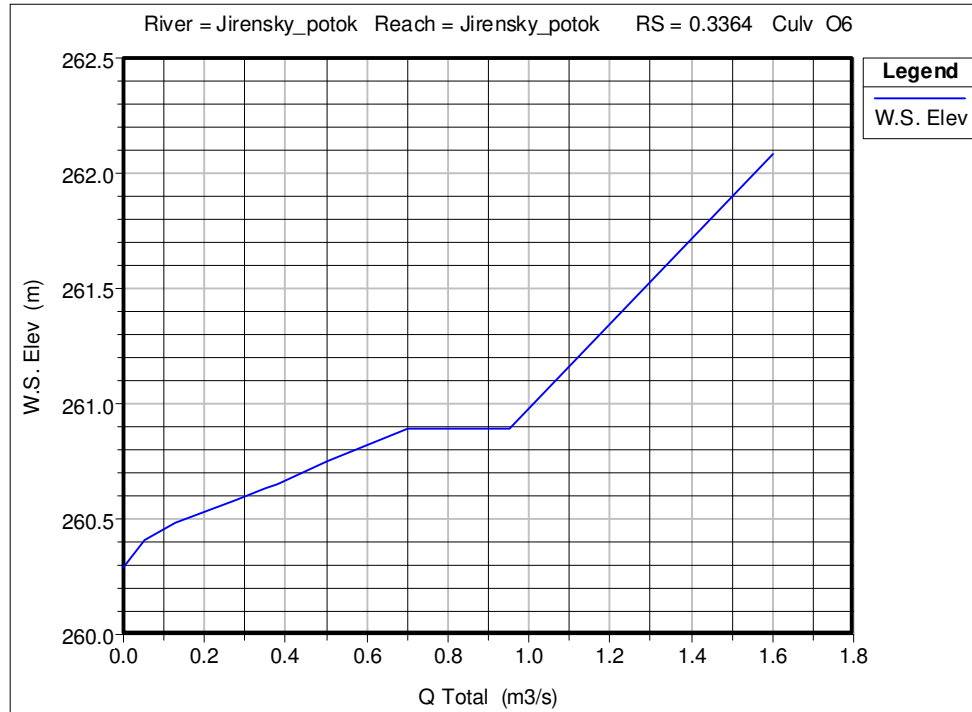


O8



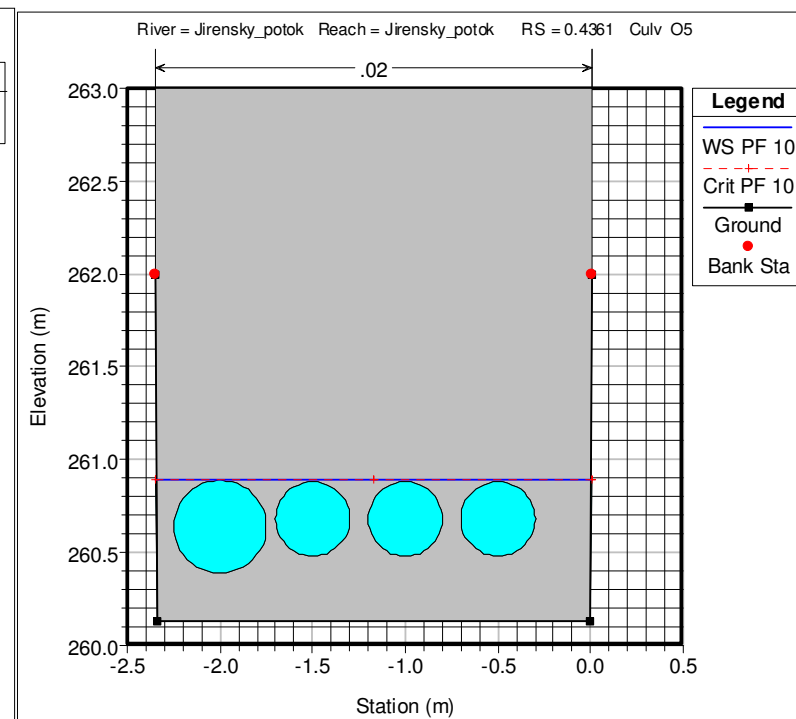
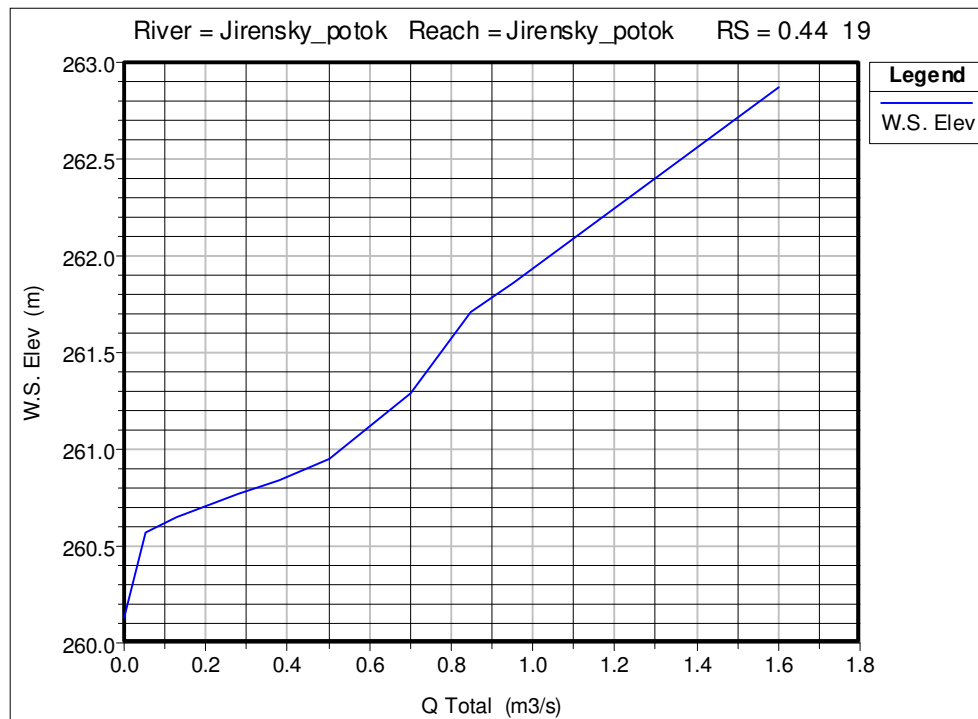


O6



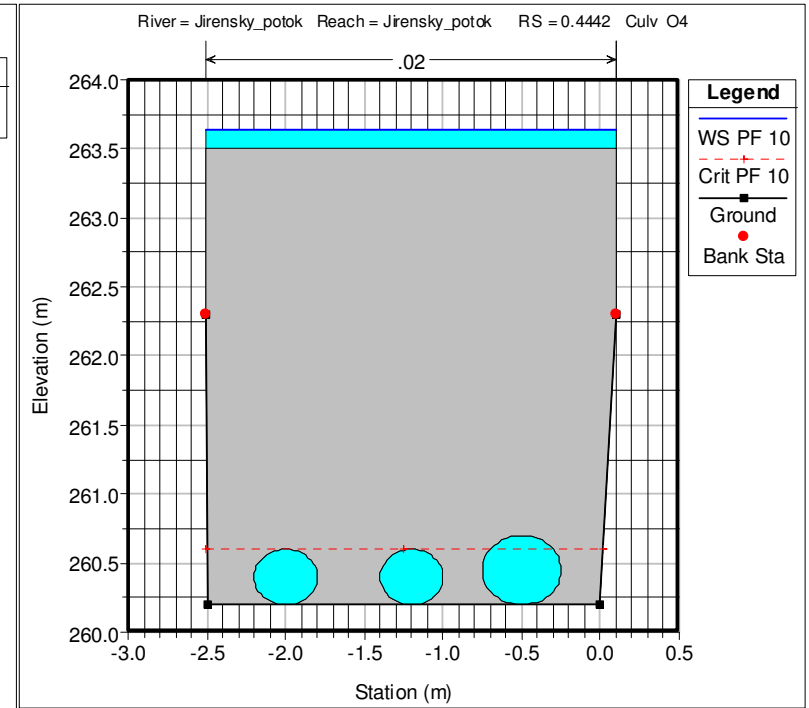
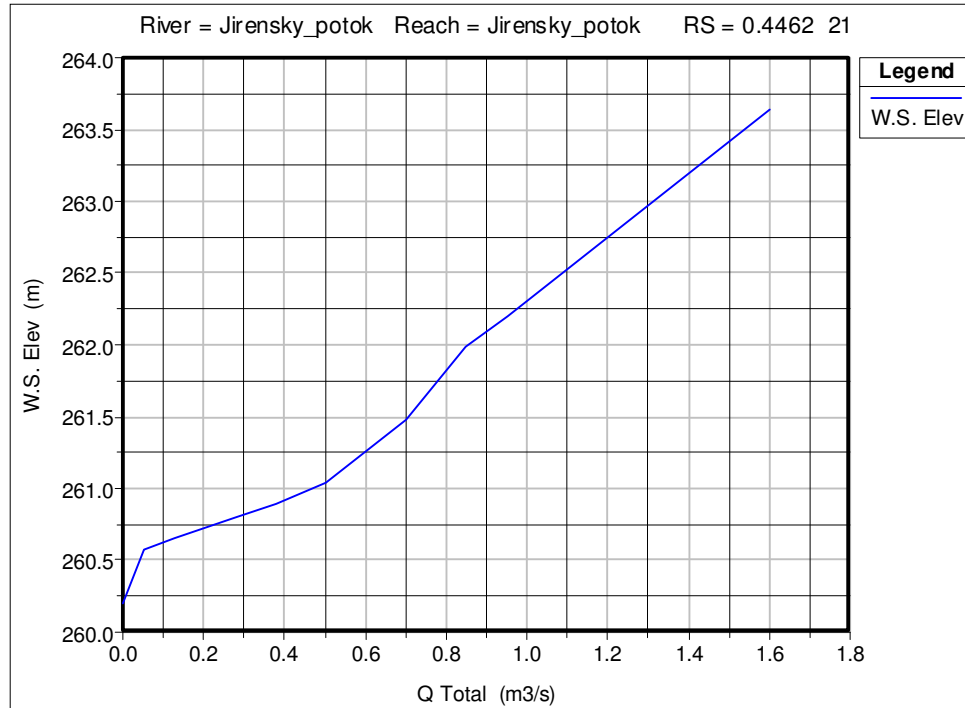


O5



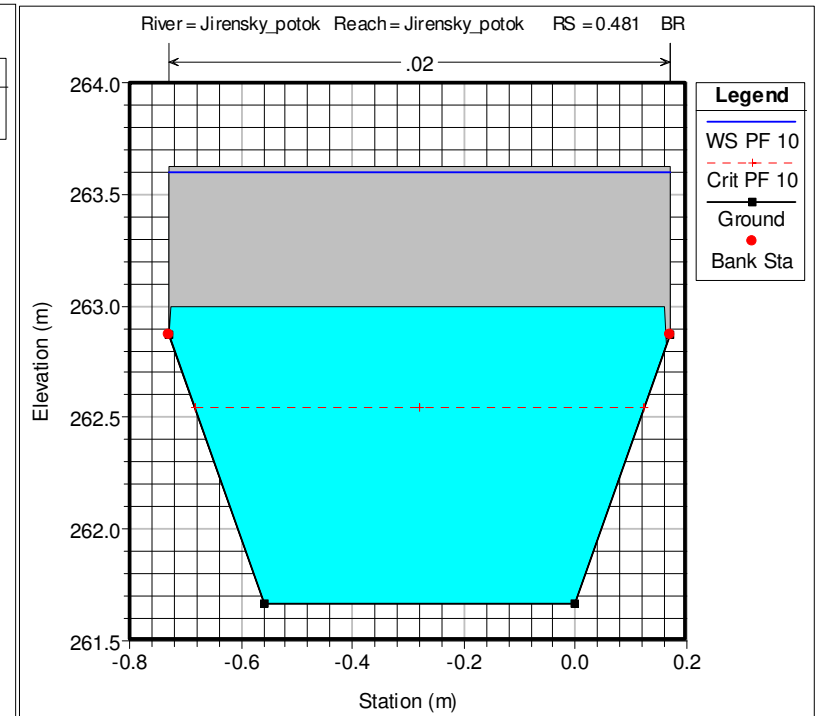
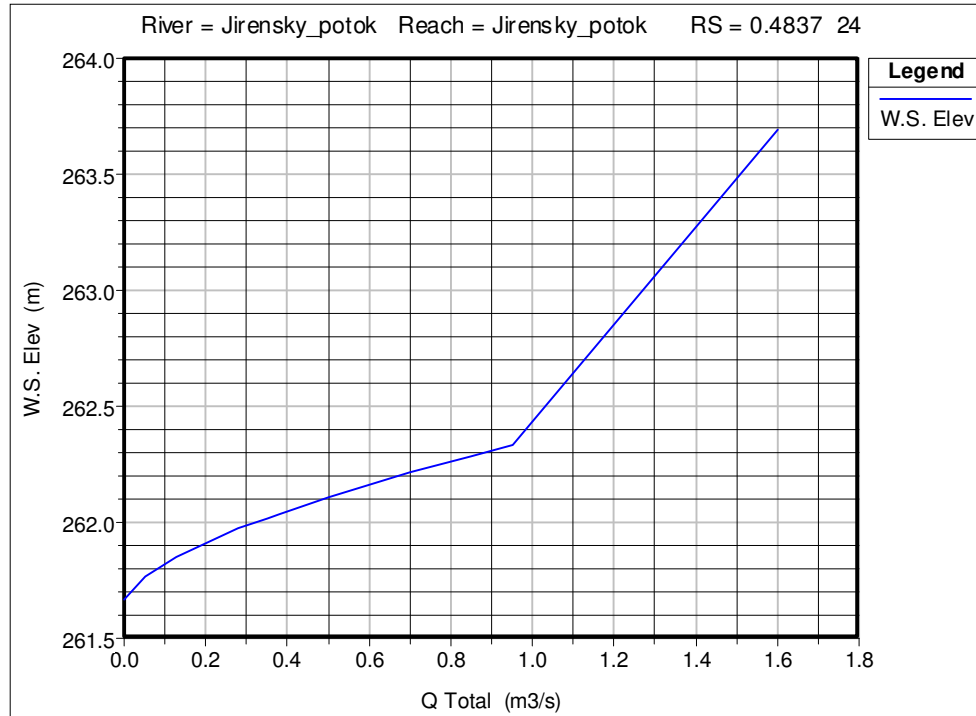


O4



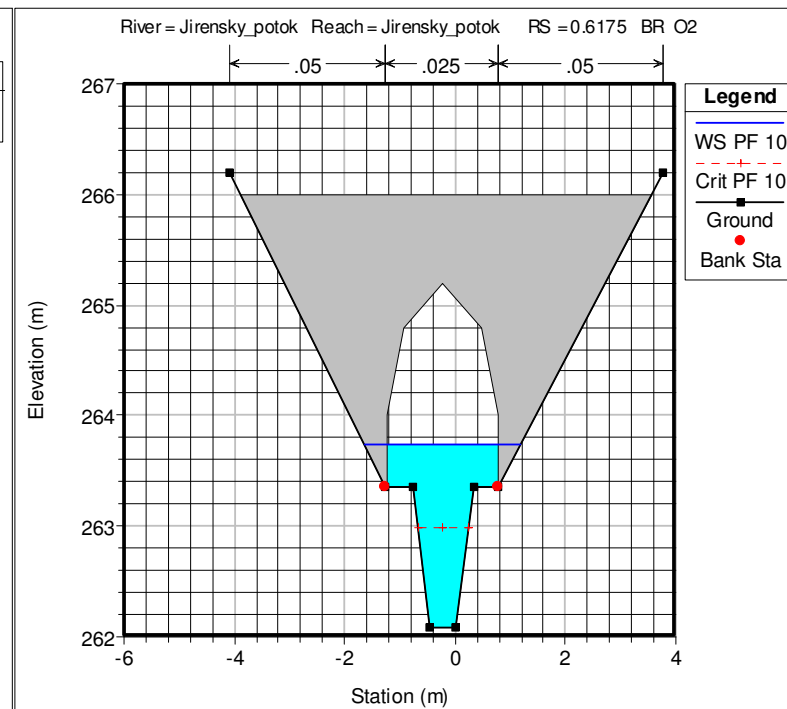
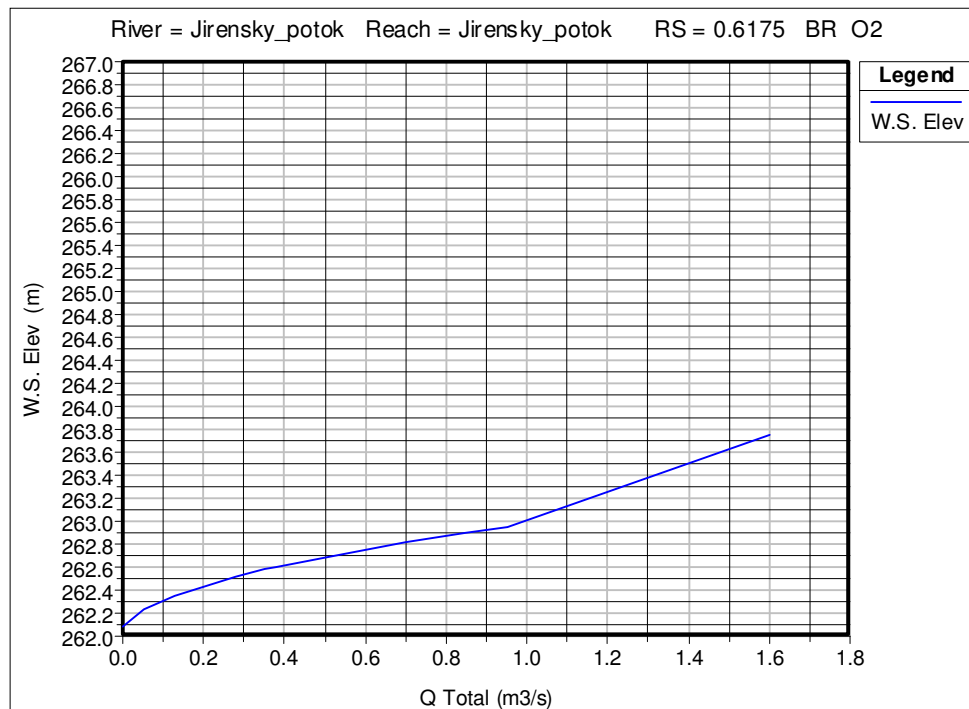


O3





O2





01

